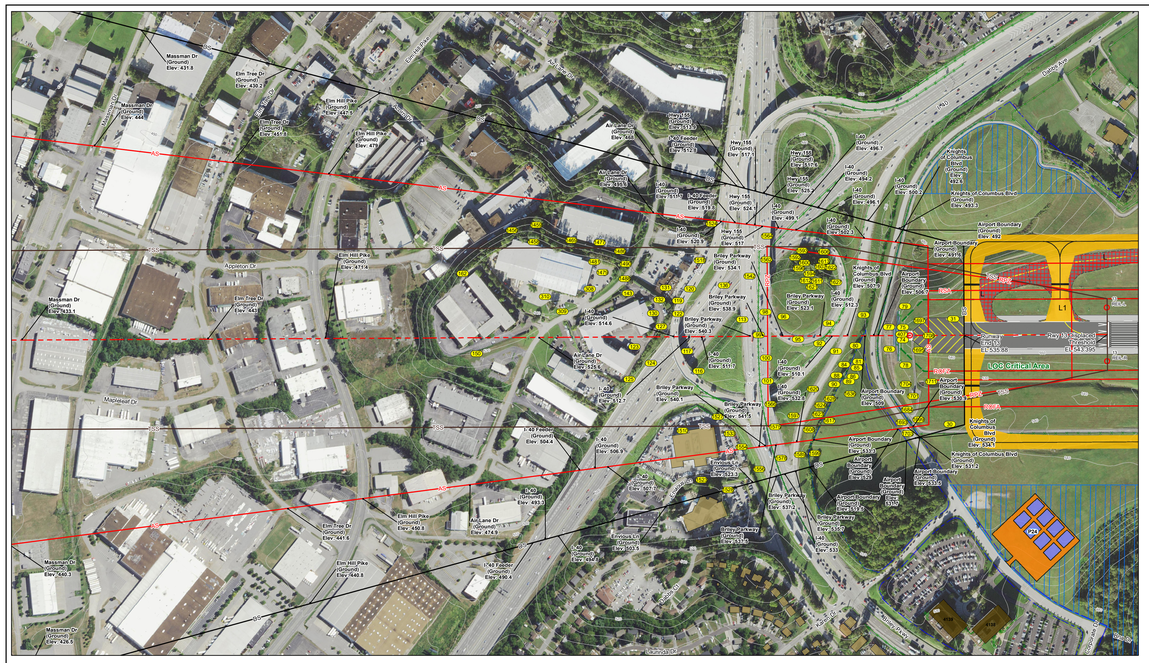

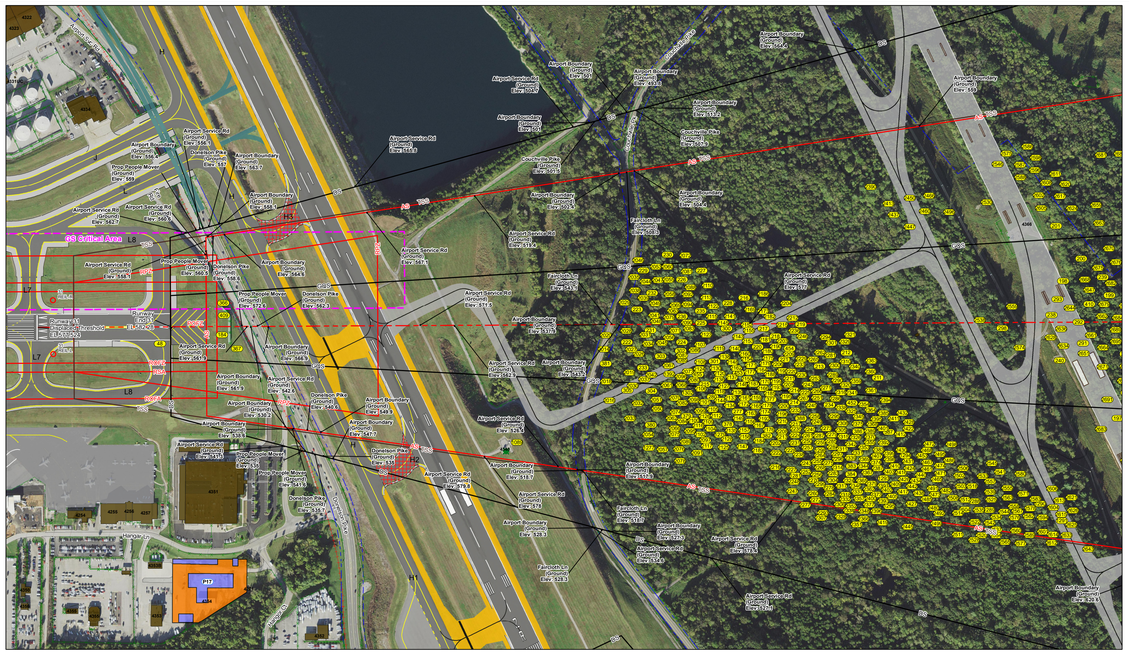

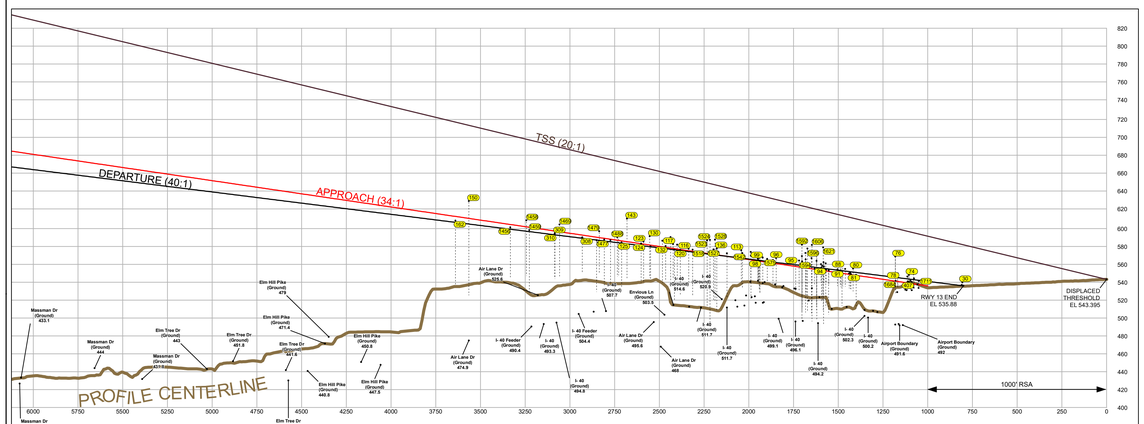

NOTE: FOR CLARITY PURPOSES NOT ALL OBSTACLES SHOWN IN PROFILE VIEW.

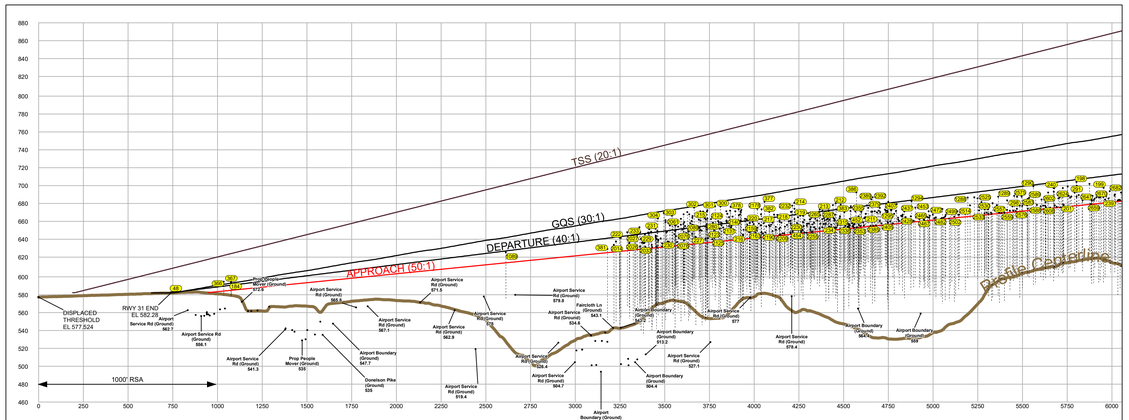

NOTE: FOR CLARITY PURPOSES NOT ALL OBSTACLES SHOWN IN PROFILE VIEW.

Obstructions per aerial photogrammetric survey, 2018.

RUNWAY 13 APPROACH/DEPARTURE SURFACES (TABLE 1)

OBSTACLE ID	DESCRIPTION	DATE OF SURVEY	MSL (ft)	AGL (ft)	PART 77 MSL (ft) SURFACE ELEVATION	PART 77 MSL (ft) SURFACE PENETRATION	DEPARTURE MSL (ft) SURFACE ELEVATION	DEPARTURE MSL (ft) SURFACE PENETRATION	TSS MSL (ft) SURFACE ELEVATION	TSS MSL (ft) SURFACE PENETRATION	DISPOSITION	TRIGGERING EVENT EXPECTED DATE OF REMOVAL
30	GROUND	2018	540	0.2	NA	NA	539.9	NA	Terminal	NA	To Remain	Existing / NA
31	RUNWAY LIGHT*	2018	537	1.8	535.2	NA	535.2	<1	535.2	NA	Fixed Function	Existing / NA
74	LOCALIZER	2018	548.2	8.2	540	4.7	540	NA	Fixed Function	NA	To Remain	Existing / NA
75	LOCALIZER	2018	548.1	8.1	540	4.6	540	NA	Fixed Function	NA	To Remain	Existing / NA
76	WALL	2018	568.7	34.4	534.4	27.5	534.4	23.3	Lighted	NA	To Remain	Existing / NA
77	WALL	2018	568.7	34.6	534.1	27.5	534.1	23.3	Lighted	NA	To Remain	Existing / NA
78	WALL	2018	549.7	15.3	534.4	8.9	534.4	4.6	Lighted	NA	To Remain	Existing / NA
79	WALL	2018	549.2	14.9	534.3	8.3	534.3	4.1	534.3	NA	Lighted	Existing / NA
80	WALL	2018	555.5	25.8	529.8	7.4	529.8	4.2	528.8	NA	To Be Removed/Trimmed	Existing / TBD
81	TREE	2018	549.2	18.1	531.1	<1	531.1	NA	531.1	NA	To Be Removed/Trimmed	Existing / TBD
84	TREE	2018	550.5	18.1	532.7	2.2	532.7	NA	532.7	NA	To Be Removed/Trimmed	Existing / TBD
85	TREE	2018	549.8	16.7	533.1	<1	533.1	NA	533.1	NA	To Be Removed/Trimmed	Existing / TBD
86	TREE	2018	554.8	19.7	535	2.4	535	NA	535	NA	To Be Removed/Trimmed	Existing / TBD
88	TREE	2018	558.6	23.8	535.1	9	535.1	6.1	535.1	NA	To Be Removed/Trimmed	Existing / TBD
89	TREE	2018	538.8	4.4	534.4	11	534.4	8.2	534.4	NA	To Be Removed/Trimmed	Existing / TBD
90	TREE	2018	560.9	25.5	535.4	10.7	535.4	7.8	535.4	NA	To Be Removed/Trimmed	Existing / TBD
91	LIGHT POLE	2018	561	37.5	515.5	1.1	515.5	NA	515.5	NA	To Remain	Existing / NA
92	LIGHT POLE	2018	561	49.2	511.8	8.3	511.8	5.8	511.8	NA	To Remain	Existing / NA
93	LIGHT POLE	2018	565.1	37.7	510.4	<1	510.4	NA	510.4	NA	To Remain	Existing / NA
94	LIGHT POLE	2018	556.4	38	518.4	3.1	518.4	<1	518.4	NA	To Remain	Existing / NA
95	LIGHT POLE	2018	559.1	33.2	525.9	3.8	525.9	3.8	525.9	NA	To Remain	Existing / NA
96	LIGHT POLE	2018	567	33.3	533.7	6.2	533.7	4.9	533.7	NA	To Remain	Existing / NA
97	LIGHT POLE	2018	567.1	29.8	536.1	<1	536.1	<1	536.1	NA	To Remain	Existing / NA
99	LIGHT POLE	2018	566.7	26.8	539.9	2.9	539.9	2.1	539.9	NA	To Remain	Existing / NA
100	LIGHT POLE	2018	567.5	26.7	540.8	3.8	540.8	2.9	540.8	NA	To Remain	Existing / NA
101	LIGHT POLE	2018	568	40	528	4.5	528	3.6	528	NA	To Be Removed/Trimmed	Existing / TBD
113	LIGHT POLE	2018	575.7	38	537.7	9.2	537.7	8.8	537.7	NA	To Remain	Existing / NA
114	LIGHT POLE	2018	577.6	39.8	537.8	2.2	537.8	2.1	537.8	NA	To Remain	Existing / NA
117	LIGHT POLE	2018	582.8	38.8	543	2.3	543	1.3	543	NA	To Remain	Existing / NA
119	LIGHT POLE	2018	582	39.9	542	4.8	542	4.1	542	NA	To Remain	Existing / NA
120	LIGHT POLE	2018	576.2	50.4	525.9	NA	525.9	<1	525.9	NA	To Remain	Existing / NA
122	POLE UTIL	2018	592.2	56.3	543.3	13.7	543.3	13.7	543.3	NA	To Be Removed/Trimmed	Existing / TBD
123	POLE UTIL	2018	585.3	46.5	538.9	2.8	538.9	4.8	538.9	NA	To Be Lowered/Lighted	Existing / TBD
124	POLE UTIL	2018	583.1	43.8	539.3	<1	539.3	2.1	539.3	NA	To Be Lowered/Lighted	Existing / TBD
125	POLE UTIL	2018	584.5	50	534.5	NA	534.5	<1	534.5	NA	To Be Lowered/Lighted	Existing / TBD
127	TREE	2018	591.9	54.1	541.1	NA	541.1	NA	541.1	NA	To Be Removed/Trimmed	Existing / TBD
130	TREE	2018	591.4	46.4	544.9	9.8	544.9	11.7	544.9	NA	To Be Removed/Trimmed	Existing / TBD
131	TREE	2018	589.2	47	539.3	6.8	539.3	8.6	539.3	NA	To Be Removed/Trimmed	Existing / TBD
132	TREE	2018	580.4	38.6	541.8	1.4	541.8	2.9	541.8	NA	To Be Removed/Trimmed	Existing / TBD
136	LIGHT POLE	2018	612.2	59.8	558.6	7.2	558.6	7.4	558.6	NA	To Remain	Existing / NA
143	POWER TRANSMISSION PYLON	2018	611.7	67	544	26.8	544	28.2	544	NA	To Be Lighted	Existing / TBD
150	POWER TRANSMISSION PYLON	2018	630.7	105.4	525.3	19.4	525.3	25.7	525.3	NA	To Be Removed/Trimmed	Existing / TBD
162	TREE	2018	609	72.8	536.1	NA	536.1	2.1	536.1	NA	To Be Removed/Trimmed	Existing / TBD
308	TREE	2018	604.7	74.7	530.4	NA	530.4	NA	530.4	NA	To Be Removed/Trimmed	Existing / TBD
309	TREE	2018	594.7	50.9	543.8	NA	543.8	1.7	543.8	NA	To Be Removed/Trimmed	Existing / TBD
310	TREE	2018	593.8	48.8	545	NA	545	<1	545	NA	To Be Removed/Trimmed	Existing / TBD
407	GROUND	2018	540.7	0.8	539.9	1.5	539.9	NA	539.9	NA	To Remain	Existing / NA
1456	TREE	2018	591.3	50	541.3	<1	545.2	NA	545.2	NA	To Be Removed/Trimmed	Existing / TBD
1458	TREE	2018	609.1	62	547.1	7.2	547.1	12.1	547.1	NA	To Be Removed/Trimmed	Existing / TBD
1459	TREE	2018	598.2	70.4	527.8	NA	527.8	1.7	527.8	NA	To Be Removed/Trimmed	Existing / TBD
1469	TREE	2018	604.4	58.4	546	8	548	12.1	546	NA	To Be Removed/Trimmed	Existing / TBD
1477	TREE	2018	592.1	62.9	529.2	NA	529.2	<1	529.2	NA	To Be Removed/Trimmed	Existing / TBD
1479	POWER POLE	2018	597	47.3	549.7	7.1	549.7	12.2	549.7	NA	To Be Lowered/Lighted	Existing / TBD

RUNWAY 13 APPROACH/DEPARTURE SURFACES (TABLE 2)

OBSTACLE ID	DESCRIPTION	DATE OF SURVEY	MSL (ft)	AGL (ft)	PART 77 MSL (ft) SURFACE ELEVATION	PART 77 MSL (ft) SURFACE PENETRATION	DEPARTURE MSL (ft) SURFACE ELEVATION	DEPARTURE MSL (ft) SURFACE PENETRATION	TSS MSL (ft) SURFACE ELEVATION	TSS MSL (ft) SURFACE PENETRATION	DISPOSITION	TRIGGERING EVENT EXPECTED DATE OF REMOVAL
1481	TREE	2018	587.7	53.2	544.5	NA	544.5	3.6	578.1	<1	To Be Removed/Trimmed	Existing / TBD
1486	TREE	2018	587.1	52	535.1	NA	535.1	1.9	535.1	NA	To Be Removed/Trimmed	Existing / TBD
1488	TREE	2018	599.3	63.9	546.4	3.4	546.4	4	546.4	NA	To Be Removed/Trimmed	Existing / TBD
1490	TREE	2018	592.1	44.3	547.8	5.4	547.8	8	547.8	NA	To Be Removed/Trimmed	Existing / TBD
1510	BUILDING	2018	576.4	56.3	520.1	NA	520.1	<1	520.1	NA	To Remain	Existing / NA
1518	SIGN	2018	576.3	51.6	524.6	1.7	524.6	2.5	524.6	NA	To Be Lighted	Existing / TBD
1523	TREE	2018	588.6	74	512.2	NA	512.2	1.1	512.2	NA	To Be Removed/Trimmed	Existing / TBD
1524	POWER TRANSMISSION PYLON	2018	587.3	96.1	491.2	15.6	491.2	16	491.2	NA	Lighted	Existing / NA
1527	BUILDING	2018	576.8	57.3	519.3	5.5	519.3	5.8	519.3	NA	Lighted	Existing / NA
1528	TREE	2018	587.9	69.8	518	NA	518	17.2	518	NA	To Be Removed/Trimmed	Existing / TBD
1533	SIGN	2018	572.5	53.7	521.8	3.5	521.8	3.5	521.8	NA	To Be Lowered/Lighted	Existing / TBD
1554	LIGHT POLE	2018	577.2	39.5	533	2.2	533	5.8	533	NA	To Remain	Existing / NA
1556	POWER POLE	2018	570	48.5	521.5	NA	521.5	4.4	521.5	NA	To Be Lowered/Lighted	Existing / TBD
1562	LIGHT POLE	2018	587.7	37.7	531.2	4.4	531.2	3.5	531.2	NA	To Remain	Existing / NA
1564	LIGHT POLE	2018	563.6	37	526.6	<1	526.6	NA	526.6	NA	To Remain	Existing / NA
1566	LIGHT POLE	2018	567.9	27	540.5	3.6	540.5	4.5	540.5	NA	To Remain	Existing / NA
1575	LIGHT POLE	2018	566	26.6	539.4	3.8	539.4	2.7	539.4	NA	To Remain	Existing / NA
1578	LIGHT POLE	2018	564.8	27.1	537.8	NA	537.8	2.3	537.8	NA	To Remain	Existing / NA
1589	LIGHT POLE	2018	564.3	33.5	530.8	NA	530.8	5.4	530.8	NA	To Remain	Existing / NA
1592	TREE	2018	583.2	31.7	557.3	25.7	557.3	25.8	557.3	NA	To Be Removed/Trimmed	Existing / TBD
1593	TREE	2018	569.1	71.7	497.4	12.5	497.4	10.6	497.4	NA	To Be Removed/Trimmed	Existing / TBD
1594	TREE	2018	563.3	61.1	512.2	4.9	512.2	6.8	512.2	NA	To Be Removed/Trimmed	Existing / TBD
1596	TREE	2018	572.8	66.6	506.2	16.8	506.2	14.8	506.2	NA	To Be Removed/Trimmed	Existing / TBD
1597	LIGHT POLE	2018	565.5	37.7	527.8	NA	527.8	7.6	527.8	NA	To Remain	Existing / NA
1599	TREE	2018	565.8	13.6	552.2	<1	552.2	<1	552.2	NA	To Be Removed/Trimmed	Existing / TBD
1600	TREE	2018	577.7	70.9	506.8	22	506.8	20	506.8	NA	To Be Removed/Trimmed	Existing / TBD
1603	TREE	2018	565.3	62.3	504.7	2	504.7	8.8	504.7	NA	To Be Removed/Trimmed	Existing / TBD
1606	TREE	2018	581.6	85.6	496.1	26.7	496.1	24.6	496.1	NA	To Be Removed/Trimmed	Existing / TBD
1608	TREE	2018	557.7	57.7	537.5	<1	537.5	NA	537.5	NA	To Be Removed/Trimmed	Existing / TBD
1611	TREE	2018	570.4	57.9	512.5	16.2	512.5	13.9	512.5	NA	To Be Removed/Trimmed	Existing / TBD
1612	TREE	2018	563.8	55.6	508.2	9.6	508.2	7.4	508.2	NA	To Be Removed/Trimmed	Existing / TBD
1613	TREE	2018	561.1	74.4	497.1	17.4	497.1	15.1	497.1	NA	To Be Removed/Trimmed	Existing / TBD
1617	TREE	2018	560.1	20.4	539.8	6.6	539.8	4.3	539.8	NA	To Be Removed/Trimmed	Existing / TBD
1620	LIGHT POLE	2018	568.1	38	520.1	4.9	520.1	2.5	520.1	NA	To Remain	Existing / NA
1621	TREE	2018	627.9	100.5	507.8	20.8	507.8	20.4	507.8	NA	To Be Removed/Trimmed	Existing / TBD
1622	TREE	2018	562.3	70	492.3	9.3	492.3	6.8	492.3	NA	To Be Removed/Trimmed	Existing / TBD
1623	TREE	2018	553.3	54.3	499.1	4.7	539.3	2.1	539.3	NA	To Be Removed/Trimmed	Existing / TBD
1624	BUSH	2018	554	15.4	538.5	1.4	538.5	NA	538.5	NA	To Be Removed/Trimmed	Existing / TBD
1627	TREE	2018	551.7	52.2	504	2	504	3.8	504	NA	To Be Removed/Trimmed	Existing / TBD
1628	BUSH	2018	553	15.4	537.6	<1	537.6	NA	537.6	NA	To Be Removed/Trimmed	Existing / TBD
1658	TREE	2018	556.6	18.9	537.7	3.9	537.7	1.2	537.7	NA	To Be Removed/Trimmed	Existing / TBD
1664	PRIMARY ROAD	2018	541.7	15	526.7	<1	526.7	NA	526.7	NA	To Remain	Existing / NA
1693	PRIMARY ROAD	2018	531.3	13	518.3	2.9	531.3	2.6	531.3	NA	To Remain	Existing / NA
1695	GROUND	2018	540	0.3	539.7	<1	539.7	NA	539.7	NA	To Remain	Existing / NA
1697	GROUND	2018	539.5	-0.1	539.6	<1	539.6	<1	539.6	NA	To Remain	Existing / NA
1699	FENCE	2018	541.7	11.6	530	3	530	NA	530	NA	To Remain	Existing / NA
1701	UTILITY	2018	549.2	6.8	533.4	1.7	533.4	NA	533.4	NA	Fixed Function	Existing / NA
1703	PRIMARY ROAD	2018	549.2	15	534.2	NA	534.2	6.3	534.2	NA	To Remain	Existing / NA
1704	BUILDING	2018	544.2	11.6	532.6	1.4	532.6	NA	532.6	NA	Fixed Function	Existing / NA
1708	GROUND	2018	537.6	NA	537.6	NA	537.6	NA	537.6	NA	To Remain	Existing / NA
1711	SIGN	2018	541.3	8.1	533.2	3.9	533.2	NA	533.2	NA	Fixed Function	Existing / NA

* ROFZ OBSTACLE

RUNWAY 31 APPROACH/DEPARTURE SURFACES (TABLE 1)

OBSTACLE ID	DESCRIPTION	DATE OF SURVEY	MSL (ft)	AGL (ft)	PART 77 MSL (ft) SURFACE ELEVATION	PART 77 MSL (ft) SURFACE PENETRATION	DEPARTURE MSL (ft) SURFACE ELEVATION	DEPARTURE MSL (ft) SURFACE PENETRATION	TSS MSL (ft) SURFACE ELEVATION	TSS MSL (ft) SURFACE PENETRATION	GQS MSL (ft) SURFACE ELEVATION	GQS MSL (ft) SURFACE PENETRATION	DISPOSITION	TRIGGERING EVENT EXPECTED DATE OF REMOVAL
48	RUNWAY LIGHT*	2018	583.4	2.1	581.3	NA	581.3	<1	581.3	NA	581.3	<1	Fixed Function	Existing / NA
184	WALL	2018	578.1	15.8	578.1	3.2	578.1	3.2	578.1	NA	578.1	<1	Lighted	Existing / NA
188	TREE	2018	698.5	88.3	610.2	1.4	610.2	NA	610.2	NA	610.2	NA	To Be Removed/Trimmed	Existing / TBD
189	TREE	2018	698.9	103.7	595.1	<1	595.1	NA	595.1	NA	595.1	NA	To Be Removed/Trimmed	Existing / TBD
190	TREE	2018	695.8	84	611.8	1.4	611.8	NA	611.8	NA	611.8	NA	To Be Removed/Trimmed	Existing / TBD
191	TREE	2018	700	79.2	620.8	5	620.9	NA	620.9	NA	620.9	NA	To Be Removed/Trimmed	Existing / TBD
192	TREE	2018	697.4	90	607.3	1.3	607.3	NA	607.3	NA	607.3	NA	To Be Removed/Trimmed	Existing / TBD
193	TREE	2018	713.3	95.9	617.4	21.2	617.4	NA	617.4	NA	617.4	NA	To Be Removed/Trimmed	Existing / TBD
194	TREE	2018	702.1	102.7	618.2	29.8	618.2	NA	618.2	NA	618.2	NA	To Be Removed/Trimmed	Existing / TBD
195	TREE	2018	717.2	96.9	620.7	27.4	620.7	NA	620.7	NA	620.7	NA	To Be Removed/Trimmed	Existing / TBD
196	TREE	2018	719.8	97.3	619.8	1.6	619.8	NA	619.8	NA	619.8	NA	To Be Removed/Trimmed	Existing / TBD
197	TREE	2018	688.6	84.4	604.3	3.4	604.3	NA	604.3	NA	604.3	NA	To Be Removed/Trimmed	Existing / TBD
198	TREE	2018	706.1	91	615.1	26.6	615.1	NA	615.1	NA	615.1	NA	To Be Removed/Trimmed	Existing / TBD
199	TREE	2018	717.9	103.7	617.9	11.7	617.9	NA	617.9	NA	617.9	NA	To Be Removed/Trimmed	Existing / TBD
200	TREE	2018	685.2	94.5	590.7	NA	590.7	NA	590.7	NA	590.7	NA	To Be Removed/Trimmed	Existing / TBD
201	TREE	2018	680.4	76.1	604.3	2.4	604.3	NA	604.3	NA	604.3	NA	To Be Removed/Trimmed	Existing / TBD
202	TREE	2018	700.8	87.7	613	13.8	613	NA	613	NA	613	NA	To Be Removed/Trimmed	Existing / TBD
204	TREE	2018	693.4	87.4	593.4	8	593.4	NA	593.4	NA	593.4	NA	To Be Removed/Trimmed	Existing / TBD
208	TREE	2018	698.9	105.7	593.2	6.8	593.2	NA	593.2	NA	593.2	NA	To Be Removed/Trimmed	Existing / TBD
211	TREE	2018	688.6	88	577.7	10.7	577.7	NA	577.7	NA	577.7	NA	To Be Removed/Trimmed	Existing / TBD
212	TREE	2018	691.4	105	576	29.6	576	NA	576	NA	576	NA	To Be Removed/Trimmed	Existing / TBD
213	TREE	2018	675.3	79.8	595.5	24.5	595.5	2.4	595.5	NA	595.5	NA	To Be Removed/Trimmed	Existing / TBD
214	TREE	2018	682.6	79.1	603.6	34.7	603.6	13.3	603.6	NA	603.6	NA	To Be Removed/Trimmed	Existing / TBD
215	TREE	2018	665.6	68.7	596.9	27.6	596.9	8.7	596.9	NA	596.9	NA	To Be Removed/Trimmed	Existing / TBD
216	TREE	2018	662.9	63	599.9	6.3	599.9	NA	599.9	NA	599.9	NA	To Be Removed/Trimmed	Existing / TBD
217	TREE	2018	660.6	84.6	576	15	576	NA	576	NA	576	NA	To Be Removed/Trimmed	Existing / TBD
218	TREE	2018	681.1	588.2	23.2	588.2	23.2	588.2	23.2	NA	588.2	<1	To Be Removed/Trimmed	Existing / TBD
219	TREE	2018	669.5	95.5	573	19.6	573	NA	573	NA	573	NA	To Be Removed/Trimmed	Existing / TBD
220	TREE	2018	664.3	80.8	583.5	21.7	583.8	1.6	583.6	NA	583.6	NA	To Be Removed/Trimmed	Existing / TBD
221	TREE	2018	667.5	81.4	586.1	4.5	586.9	NA	586.9	NA	586.9	NA	To Be Removed/Trimmed	Existing / TBD
222	TREE	2018	643.8	90.9	552.9	15.2	552.9	NA	552.9	NA	552.9	NA	To Be Removed/Trimmed	Existing / TBD
223	TREE	2018	651.4	97.4	554	1.1	554	NA	554	NA	554	NA	To Be Removed/Trimmed	Existing / TBD
224	TREE	2018	662.4	83.6	578.8	28.1	578.8	NA	578.8	NA	578.8	NA	To Be Removed/Trimmed	Existing / TBD
225	TREE	2018	627.9	55.5	587.3	16.4	587.3	NA	587.3	NA	587.3	NA	To Be Removed/Trimmed	Existing / TBD
226	TREE	2018	662.9	106.3	556.6	28.6	556.6	10.5	556.6	NA	556.6	NA	To Be Removed/Trimmed	Existing / TBD
227	TREE	2018	644.8	100.2	544.6	7.8	544.6	NA	544.6	NA	544.6	NA	To Be Removed/Trimmed	Existing / TBD
228	TREE	2018	651.7	100.7	551.7	2.1	551.7	NA	551.7	NA	551.7	NA	To Be Removed/Trimmed	Existing / TBD
229	TREE	2018	642.7	102.9	539.9	11.9	539.9	NA	539.9	NA	539.9	NA	To Be Removed/Trimmed	Existing / TBD
230	TREE	2018	637.1	95	542	5.2	542	NA	542	NA	542	NA	To Be Removed/Trimmed	Existing / TBD
231	TREE	2018	653.4	82.7	570.7	21.6	570.7	4.2	570.7	NA	570.7	NA	To Be Removed/Trimmed	Existing / TBD
232	TREE	2018	653.4	94.2	564.4	21.4	564.4	3.3	564.4	NA	564.4	NA	To Be Removed/Trimmed	Existing / TBD
233	TREE	2018	650.1	77.4	572.7	19.3	572.7	2.2	572.7	NA	572.7	NA	To Be Removed/Trimmed	Existing / TBD
234	TREE	2018	656.4	80.8	595.5	4.5	595.5	NA	595.5	NA	595.5	NA	To Be Removed/Trimmed	Existing / TBD
235	TREE	2018	657.8	84.6	613.4	17.8	613.4	4.3	613.4	NA	613.4	NA	To Be Removed/Trimmed	Existing / TBD
236	TREE	2018	657.3	84.6	572.8	23.3	572.8	5.3	572.8	NA	572.8	NA	To Be Removed/Trimmed	Existing / TBD
238	TREE	2018	653.5	79	601.6	6.5	601.6	NA	601.6	NA	601.6	NA	To Be Removed/Trimmed	Existing / TBD
239	TREE	2018	686.5	86.7	599.8	3.8	599.8	NA	599.8	NA	599.8	NA	To Be Removed/Trimmed	Existing / TBD
240	POWER TRANSMISSION PYLON	2018	658.8	69.2	584.4	22.4	584.4	NA	584.4	NA	584.4	NA	To Be Removed/Trimmed	Existing / TBD
248	TREE	2018	690	76.5	613.5	4	613.5	NA	613.5	NA	613.5	NA	To Be Removed/Trimmed	Existing / TBD
252	TREE	2018	701.1	90.3	610.8	12.9	610.8	NA	610.8	NA	610.8	NA	To Be Removed/Trimmed	Existing / TBD
277	TREE	2018	684.5	68.3	604.8	31.5	604.8	4.4	604.8	NA	604.8	NA	To Be Removed/Trimmed	Existing / TBD
280	TREE	2018	660.5	56.8	603.7	21.6	603.7	2.5	603.7	NA	603.7	NA	To Be Removed/Trimmed	Existing / TBD
281	TREE	2018	777.3	111.4	665.9	64.9	665.9	1.5	665.9	NA	665.9	NA	To Be Removed/Trimmed	Existing / TBD
283	TREE	2018	692.1	88.4	603.7	8.4	603.7	NA	603.7	NA	603.7	NA	To Be Removed/Trimmed	Existing / TBD
289	TREE	2018	714.4	96.5	618.7	22.5	618.7	NA	618.7	NA	618.7	NA	To Be Removed/Trimmed	Existing / TBD
290	TREE	2018	712.4	103	609.4	22.7	609.4	NA	609.4	NA	609.4	NA	To Be Removed/Trimmed	Existing / TBD
291	TREE	2018	694.3	89.6	604.8	15	604.8	NA	604.8	NA	604.8	NA	To Be Removed/Trimmed	Existing / TBD
292	TREE	2018	697.9	83.6	614.4	17.8	614.4	NA	614.4	NA	614.4	NA	To Be Removed/Trimmed	Existing / TBD
293	TREE	2018	701.3	83.9	617.3	22.8	617.3	NA	617.3	NA	617.3	NA	To Be Removed/Trimmed	Existing / TBD
299	TREE	2018	678.7	77	601.6	6.5	601.6	NA	601.6	NA	601.6	NA	To Be Removed/Trimmed	Existing / TBD
300	TREE	2018	678.7	122.7	555.9	39	555.9	19.6	555.9	NA	555.9	NA	To Be Removed/Trimmed	Existing / TBD
301	TREE	2018	679.1	74.2	574.2	40	574.2	20.8	574.2	NA	574.2	NA	To Be Removed/Trimmed	Existing / TBD
302	TREE	2018	677.4	104.1	573.3	40.7	573.3	22	573.3	NA	573.3	NA	To Be Removed/Trimmed	Existing / TBD
303	TREE	2018	689.3	81.4	586	38.1	586	16.1	586	NA	586	NA	To Be Removed/Trimmed	Existing / TBD
304	TREE	2018	665.3	63.3	583.7	32.6	583.7	15	583.7	NA	583.7	NA	To Be Removed/Trimmed	Existing / TBD
305	TREE	2018	649.9	82.9	567	20.6	567	3.9	567	NA	567	NA	To Be Removed/Trimmed	Existing / TBD
366	WALL	2018	584.6	15.4	579.2	10.4	579.2	5	579.2	NA	579.2	NA	Lighted	Existing / NA
367	WALL	2018	584.6	16.3	578.3	9.6	578.3	3.9	578.3	NA	578.3	<1	Lighted	Existing / NA
377	TREE	2018	688.7	108.1	608.1	18.2	608.1	NA	608.1	NA	608.1	NA	To Be Removed/Trimmed	Existing / TBD
378	TREE	2018	678.4	77	601.4	37.6	601.4	17.9	601.4	NA	601.4	NA	To Be Removed/Trimmed	Existing / TBD
379	TREE	2018	661.1	68	593.1	20.4	593.1	7.1	593.1	NA	593.1	NA	To Be Removed/Trimmed	Existing / TBD
380	TREE	2018	651.4	83.4	567.9	18.7	567.9	1.1	567.9	NA	567.9	NA	To Be Removed/Trimmed	Existing / TBD
381	TREE	2018	631.2	79.5	551.7	4.1	551.7	NA	551.7	NA	551.7	NA	To Be Removed/Trimmed	Existing / TBD
382	TREE	2018	672.2	72.5	600.2	27.8	600.2	8.8	600.2	NA	600.2	NA	To Be Removed/Trimmed	Existing / TBD
383	TREE	2018	680.8	64.6	612.6	27.7	612.6	4.9	616.2	NA	616.2	NA	To Be Removed/Trimmed	Existing / TBD
384	TREE	2018	679.3	65.5	615.4	24.8	615.4	NA	615.4	NA	615.